


**PROPOSED LANDUSE  
MAP - 2041**  
**WARD -1 / BLOCK -27**  
**DINDIGUL CORPORATION**  
**DINDIGUL LPA**



**Legend**

LPA BOUNDARY	
CORPORATION BOUNDARY	
WARD BOUNDARY	
BLOCK BOUNDARY	
TOWN SURVEY BOUNDARY	
NATIONAL HIGHWAYS	
STATE HIGHWAYS	
RAILWAY LINE	
HILLOCK / QUARRY	
WATER BODIES	

LANDUSE ZONE	EXISTING	PROPOSED
RESIDENTIAL		
COMMERCIAL		
INDUSTRIES		
SPECIAL AND HAZARDOUS INDUSTRIES		
INSTITUTIONAL		
OPEN SPACE & RECREATIONAL		
AGRICULTURAL		
PROPOSED ROADS		


**MEMBER SECRETARY / DEPUTY DIRECTOR (i/c),  
DISTRICT TOWN & COUNTRY PLANNING OFFICE,  
DINDIGUL DISTRICT.**

**DEPUTY DIRECTOR  
TOWN & COUNTRY PLANNING,  
CHENNAI.**

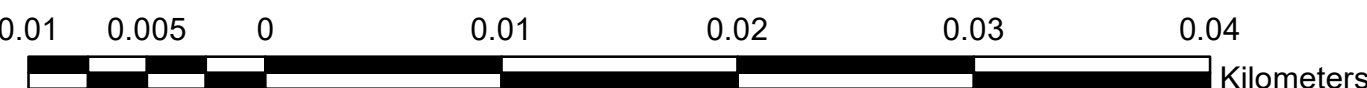
**JOINT DIRECTOR OF TOWN & COUNTRY PLANNING,  
CHENNAI.**

**DIRECTOR OF TOWN & COUNTRY PLANNING,  
CHENNAI.**

**ADDITIONAL CHIEF SECRETARY TO GOVERNMENT,  
HOUSING AND URBAN DEVELOPMENT,  
GOVERNMENT OF TAMILNADU.**



**SCALE: 1:320**



**PREPARED BY  
DINDIGUL LOCAL PLANNING AUTHORITY,**

**DIRECTORATE OF TOWN  
& COUNTRY PLANNING - TAMIL NADU.**

**DTCP**

**D I N D I G U L L O C A L P L A N N I N G A R E A**